

Ballas Transit Center

Effective Date: September 30, 2019

Ballas Rd

I-64 Ramp

SPEED LIMIT 10



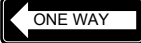
MoDot

#57X Clayton Rd. Exp
#98 To Hanley Station
#65 To Chesterfield Mall
#58 To Clayton Station



Call A Ride

#58 To Chesterfield



Eager Road

Brentwood Transit Center

Effective Date: September 30, 2019

Office Building

Best Buy

Musick Memorial Dr

Hanley Road



MetroLink Platform

Musick Memorial Dr

Kiss N Ride

Walkway to MetroLink



Crosswalk

TVM'S

ALIGHTING AREA FOR PASSENGERS

Passing Lane



ALL PASSENGERS BOARD HERE
02 To Rock Rock Road Sta.
57X To CWE Sta.
57X To Ozark Trail & Clayton Rd.

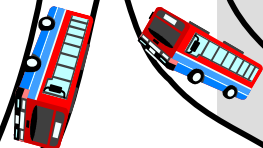
Metro Parking Garage

Parking Garage

Ameren UE Sub-Station

Layover location

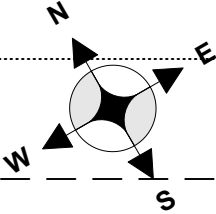
Home Depot



Broadway Taylor Transit Center

Effective Date: September 30, 2019

#40 To Riverview
#174X To North County Transit Center



BROADWAY



#40 To Civic Center Transit Center
#174X To Civic Center Transit Center

ENTRANCE ONLY



**PASSENGER
WAITING
AREA**



STOP



STOP

Pull bus to front bay if no bus present

#95 To Hampton Gravois

EXIT ONLY

STOP



#70 To Loughborough

STOP

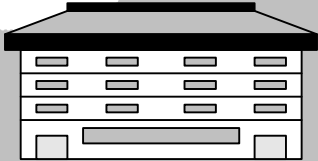


#70 To Loughborough

STOP

Pull bus to front bay if no bus present

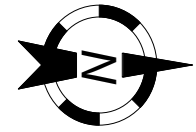
TAYLOR Ave.



Drivers Restrooms

Civic Center Transit Center

EFFECTIVE DATE: September 30, 2019

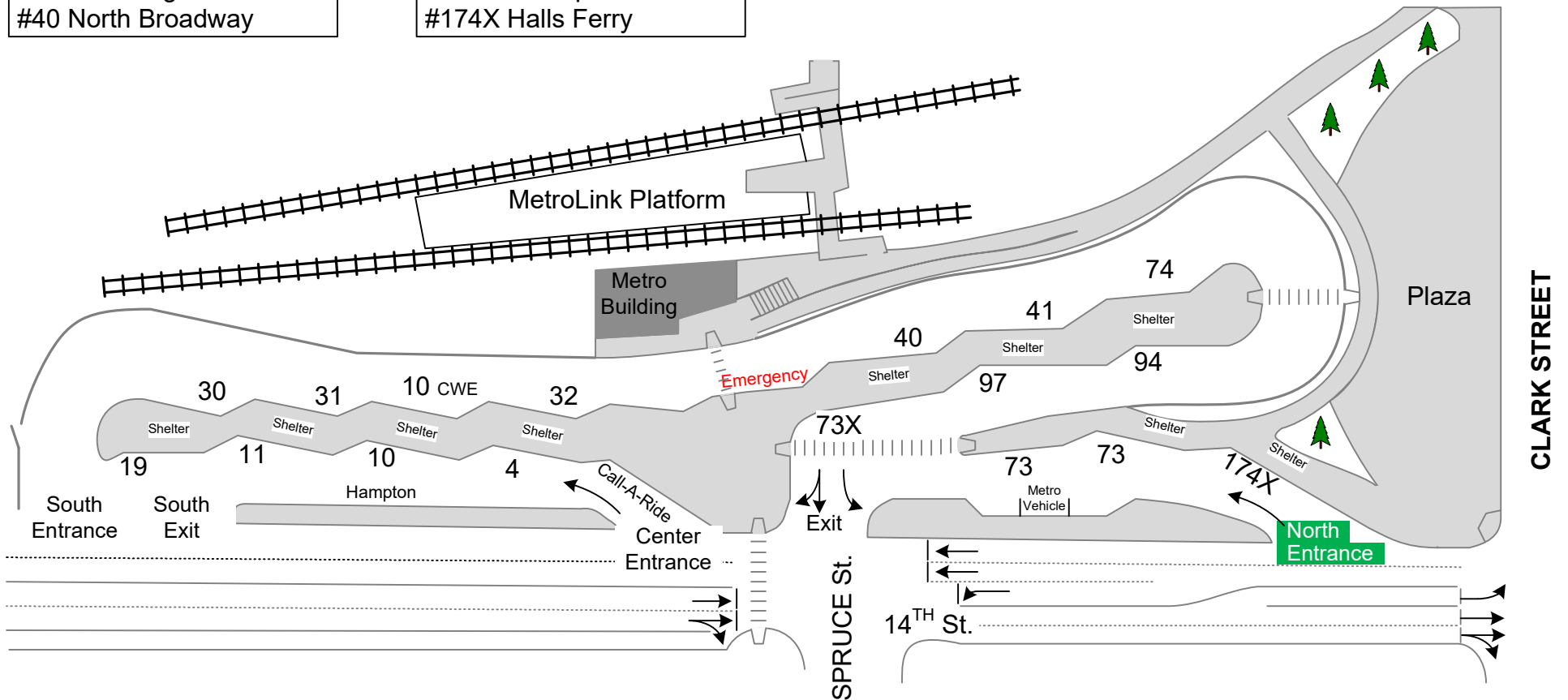


LOCAL ROUTES

- #04 Natural Bridge
- #10 Gravois Lindell
- #11 Chippewa
- #19 St. Louis Ave.
- #30 Arsenal
- #31 Chouteau
- #32 M.L. King
- #40 North Broadway

LOCAL ROUTES

- #41 Lee
- #73 Carondelet
- #74 Florissant
- #94 Page
- #97 Delmar
- EXPRESS SERVICE**
- #73X I-55 Express
- #174X Halls Ferry



Clayton Transit Center

Effective Date: September 30, 2019



Metro

Parking
Garage
Exit

Parking
Garage
Entrance



Call a Ride

47 To N. Hanley

97 To Civic Center TC



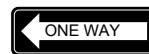
South Meramec

South Central



58 To Chesterfield Valley

33 Midland

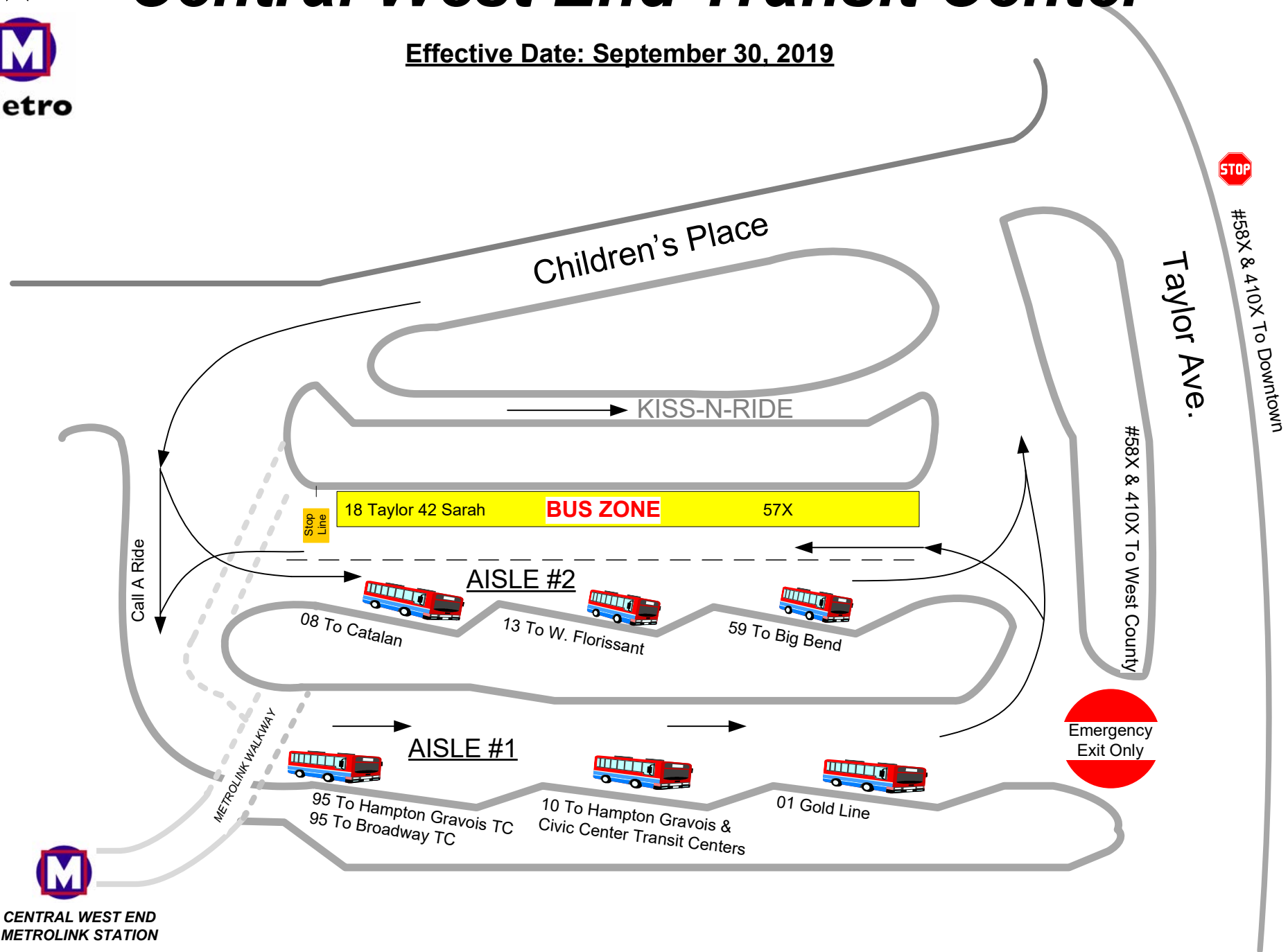




Metro

Central West End Transit Center

Effective Date: September 30, 2019




**CENTRAL WEST END
 METROLINK STATION**

Delmar Transit Center

Effective date: September 30, 2019



Metro

#97 Delmar
To Clayton

METROLINK

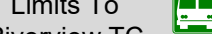


To Platform

Enright

Des Peres

Rosedale

Delmar



#91 Olive

#16 City
Limits To
Shrewsbury

#16 City
Limits To
Riverview TC

#97 Delmar
To Civic
Center

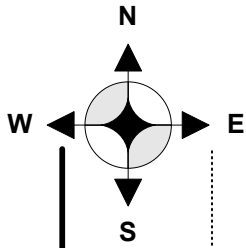
#2 Red
Line



Gravois-Hampton Transit Center



Effective September 30, 2019



Drivers
Restrooms

1. Stop bus behind 1st White Line
2. To activate Stop Light pull up to 2nd White Line
(NO PASSENGER BOARDING ONCE YOU PULL FORWARD)

ENTRANCE ONLY

ENTRANCE ONLY

HAMPTON

No Parking of buses prior to crosswalk in Yellow Zone

Maintain sufficient clearance from this bollard during your turn

#10 Stay as far to the left to allow room for Call A Ride

No Parking of buses prior to crosswalk

PASSENGER WAITING AREA

Call A Ride

#10 Gravois - Lindell

#90 Hampton

#95 Kingshighway

#95 Kingshighway

#95 Kingshighway
Pull bus forward of crosswalk and allow room for two buses.

1ST WHITE STOP LINE

NO PASSENGER BOARDING AREA

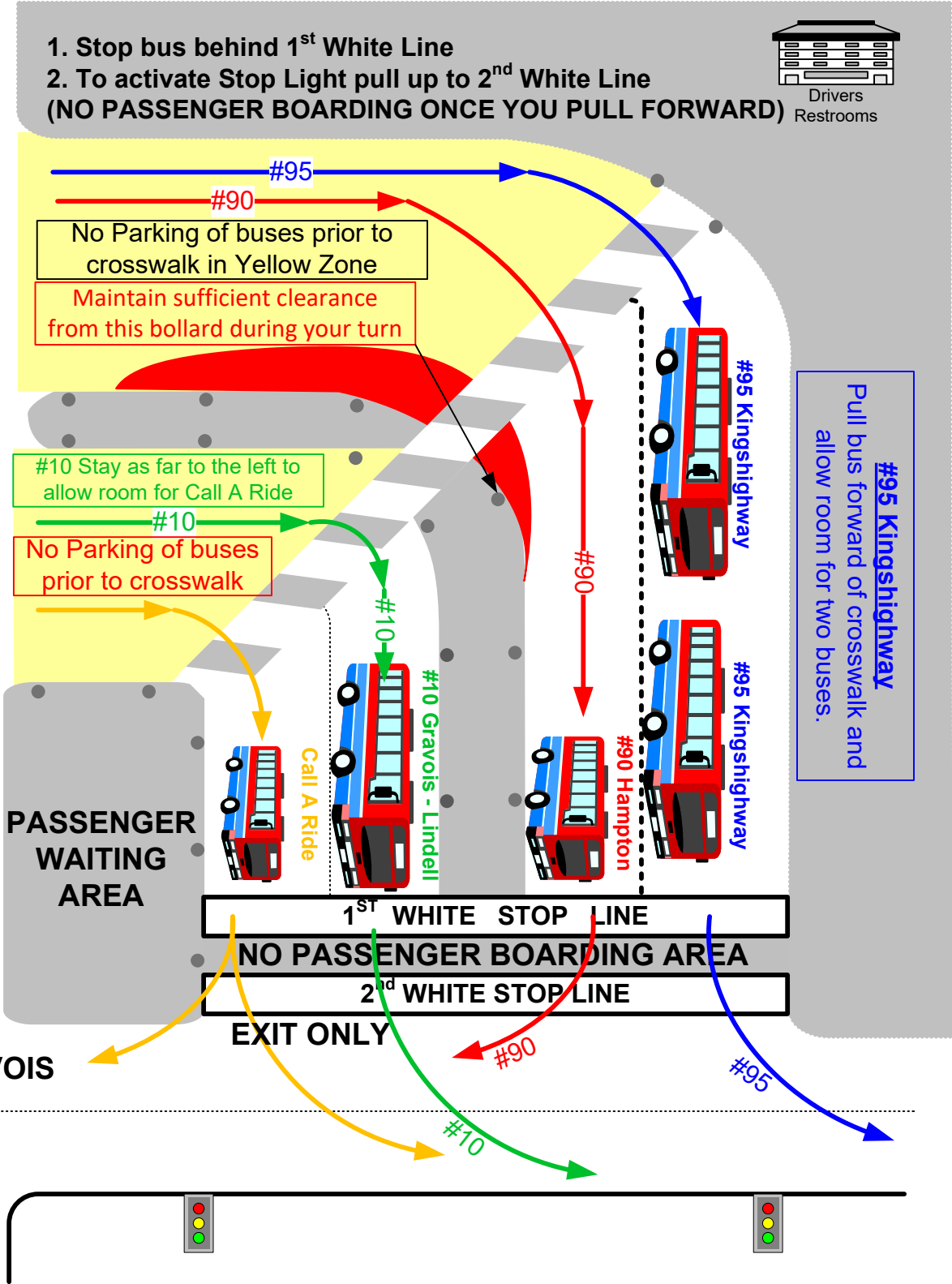
2ND WHITE STOP LINE

EXIT ONLY

GRAVOIS

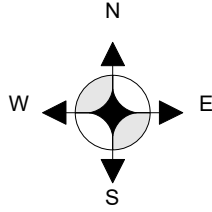
#9 To
Shrewsbury

#9 To
Oakville



Maplewood Transit Center

Effective: September 30, 2019

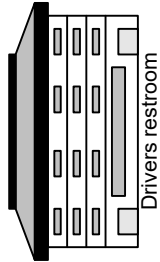


Maplewood Station Platform

Stairs to platform

Elevator

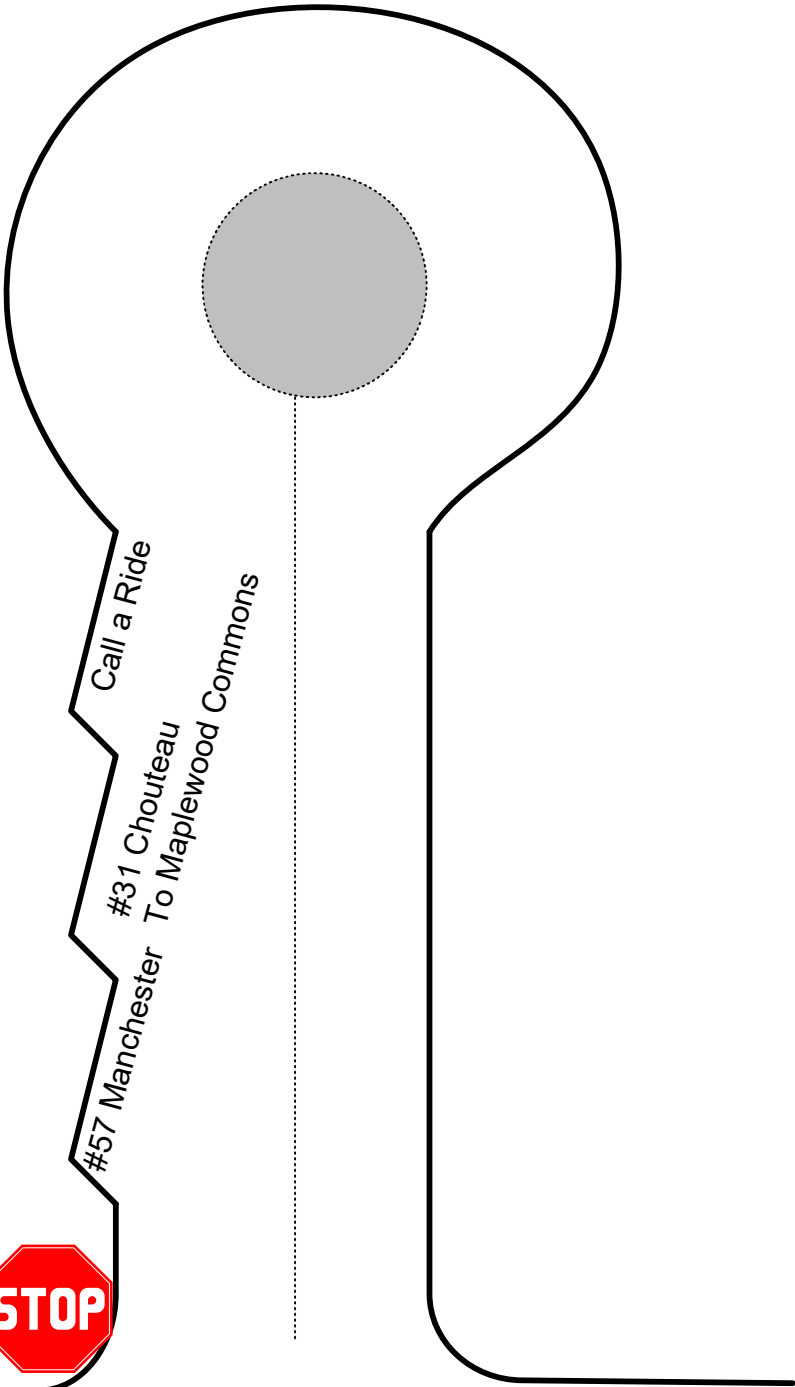
Stairs to platform



Manchester

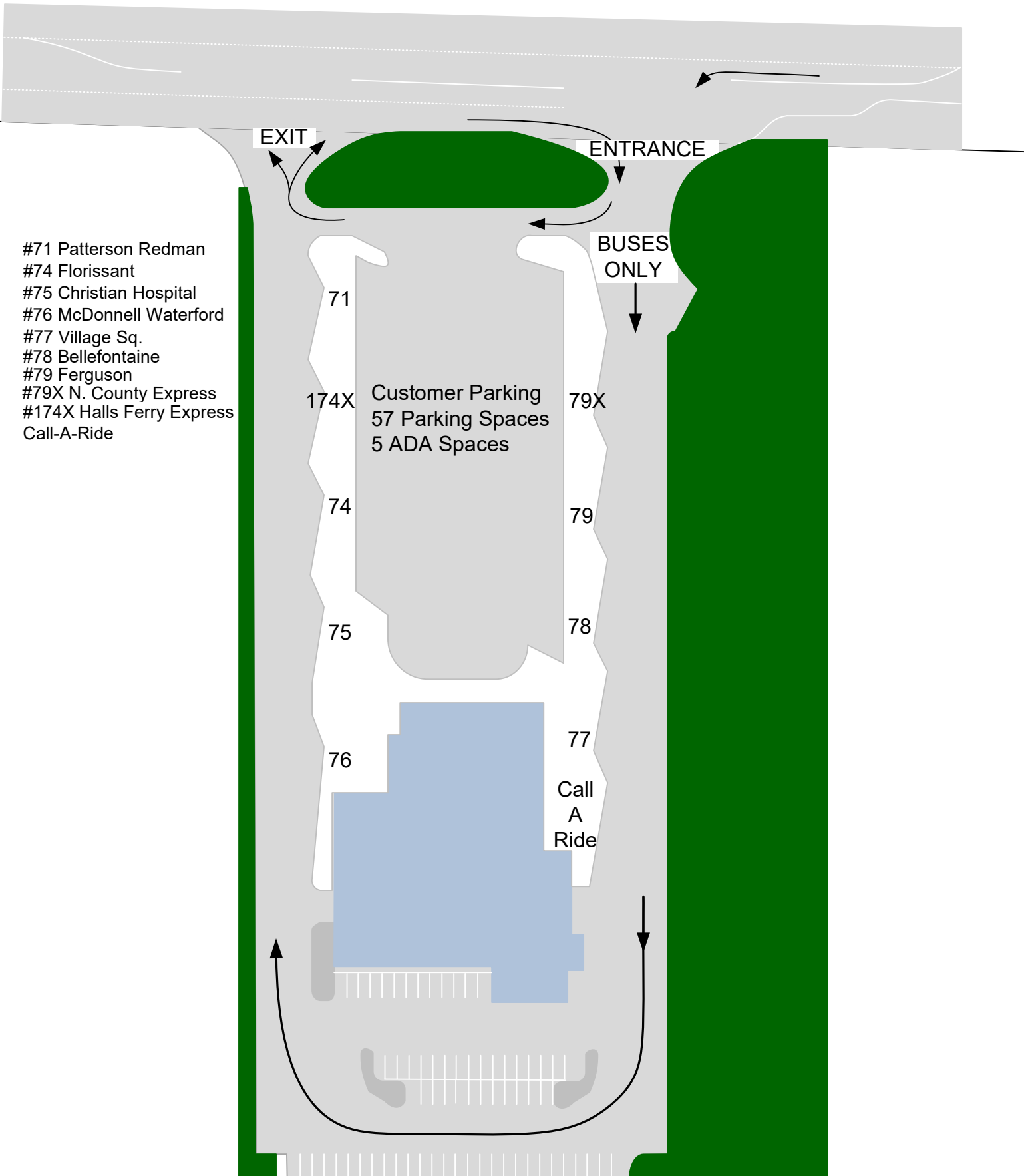
#31 Chouteau
To Civic Center

Call a Ride
#31 Chouteau
To Maplewood Commons
#57 Manchester



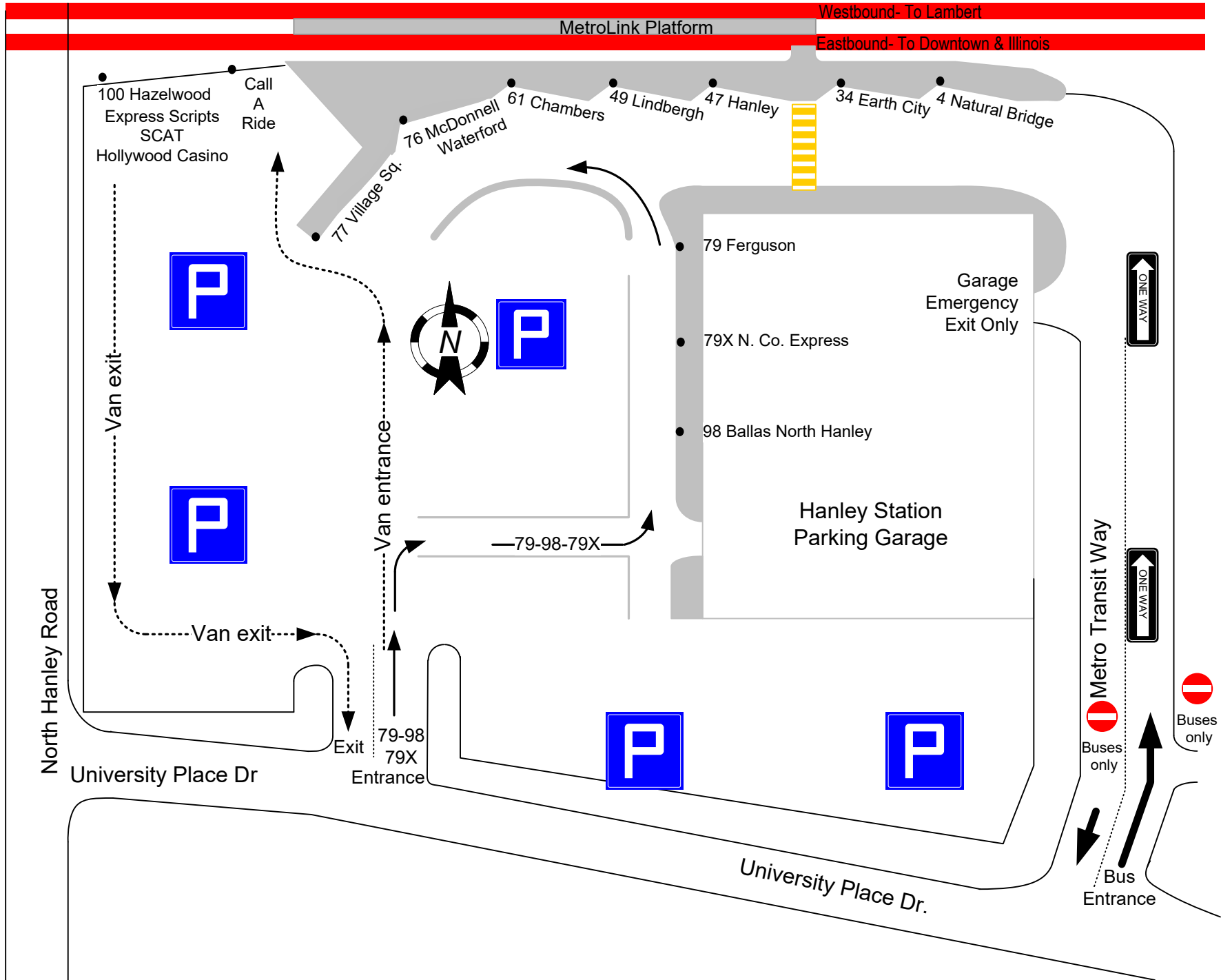
North County Transit Center

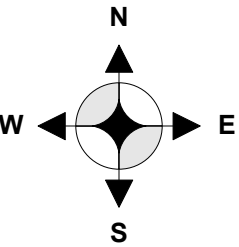
Effective Date: September 30, 2019



North Hanley Transit Center

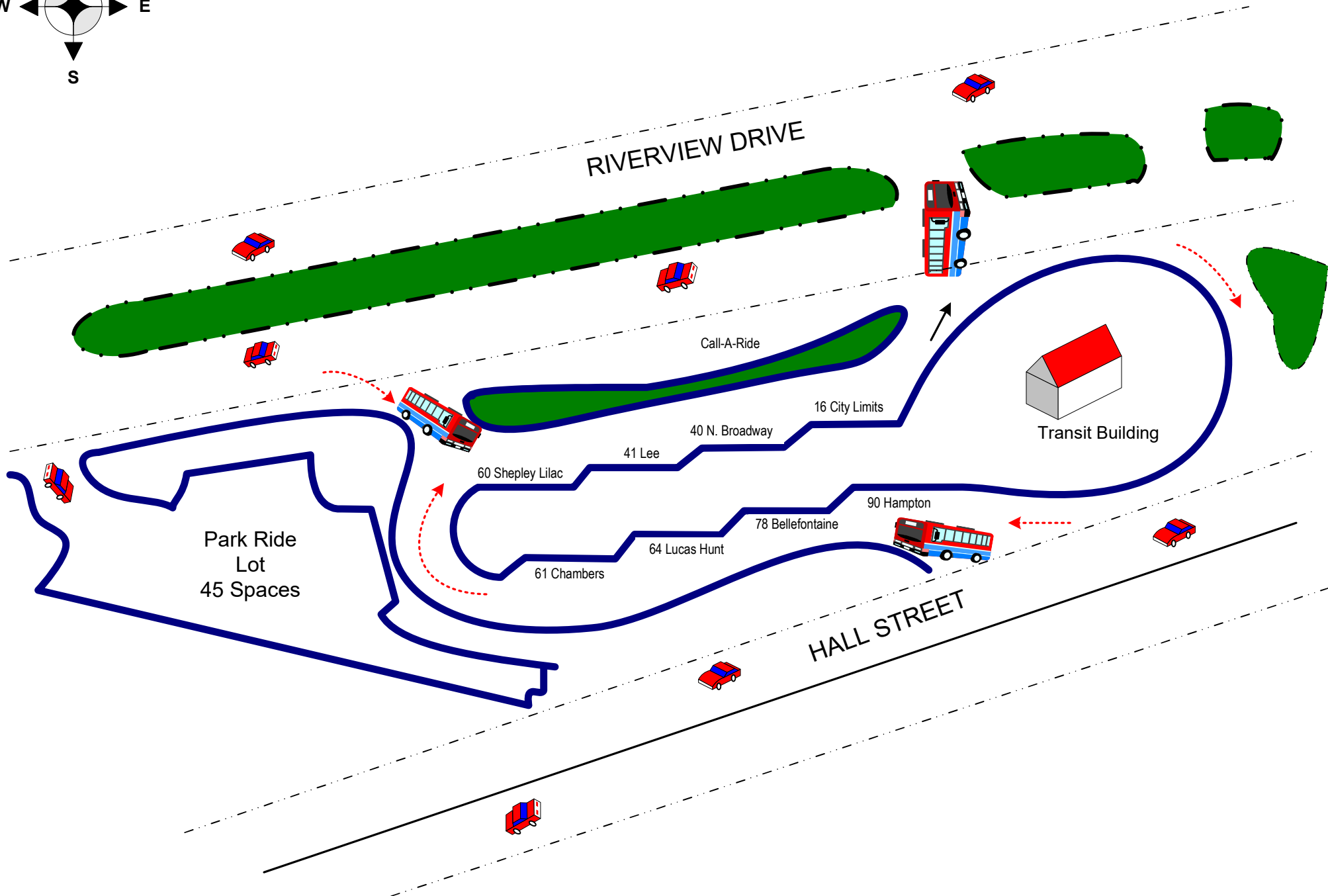
EFFECTIVE: September 30, 2019





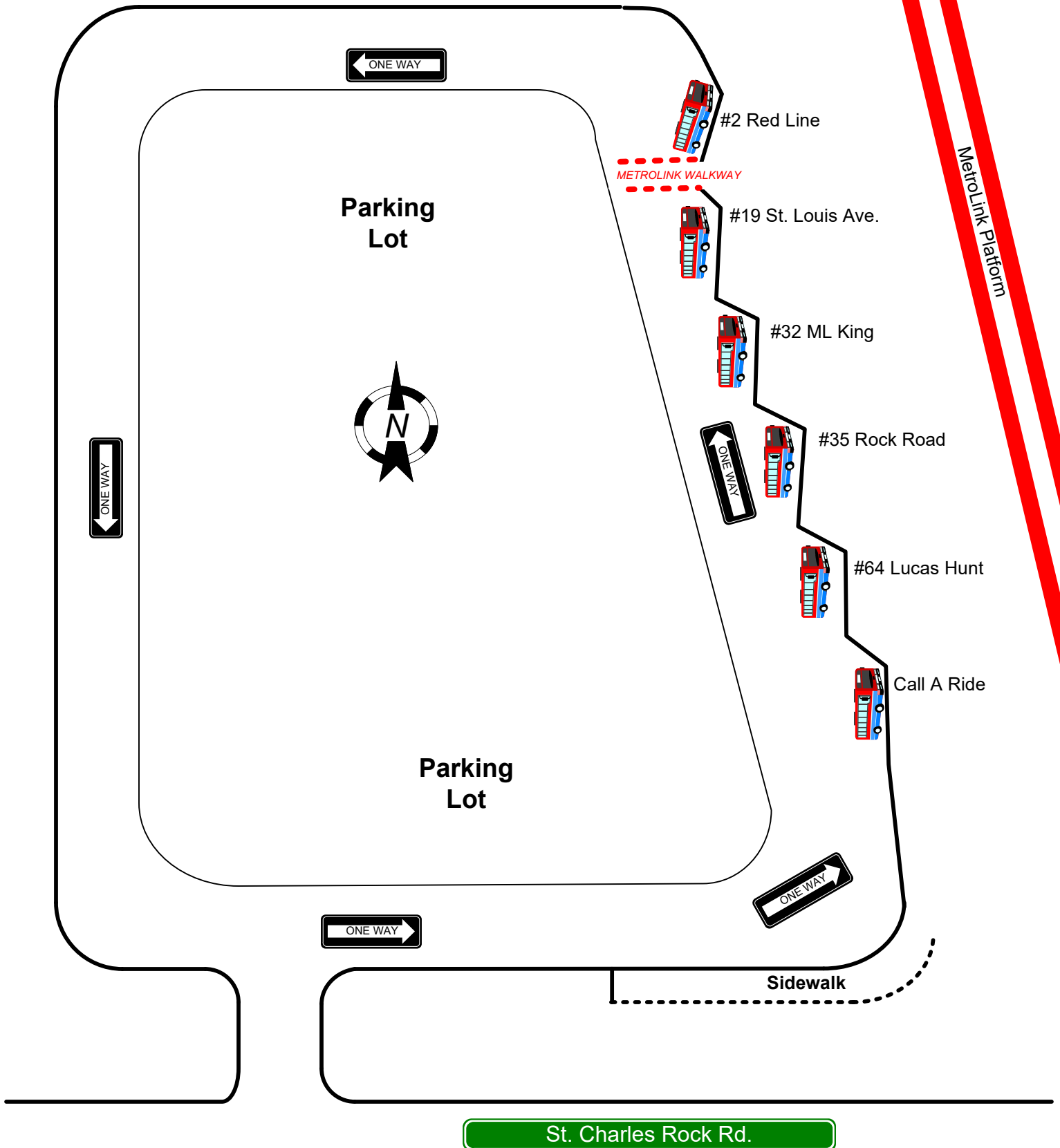
Riverview Transit Center

Effective Date: September 30, 2019



Rock Road Transit Center

Effective Date: September 30, 2019

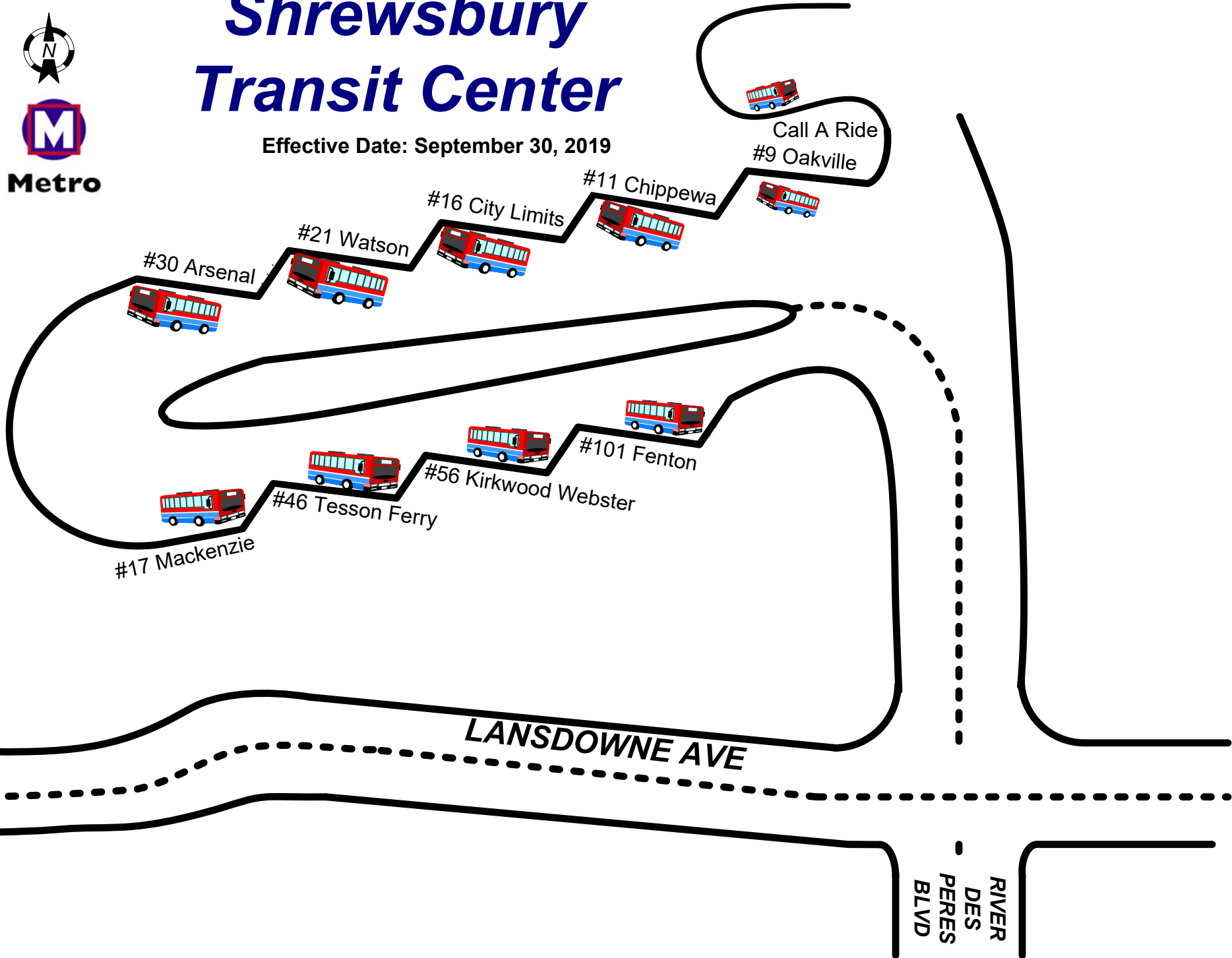




Metro

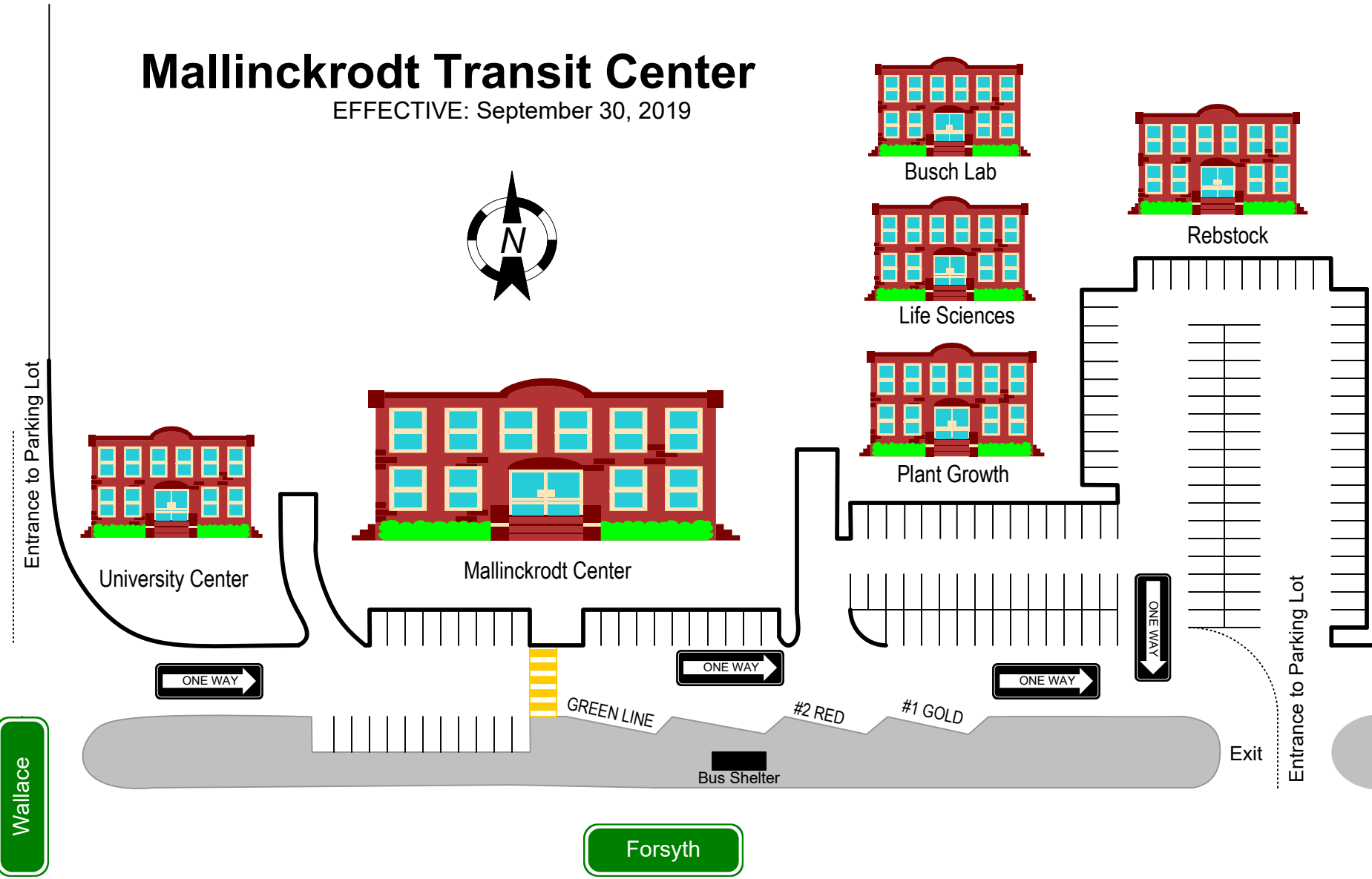
Shrewsbury Transit Center

Effective Date: September 30, 2019



Mallinckrodt Transit Center


EFFECTIVE: September 30, 2019




Entrance to Parking Lot



University Center




Mallinckrodt Center



Busch Lab



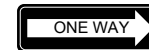
Life Sciences



Plant Growth



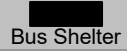
Rebstock



GREEN LINE

#2 RED

#1 GOLD



Bus Shelter

Exit

Entrance to Parking Lot

Wallace

Forsyth

MISSOURI AVENUE

Sidewalk



5TH & MISSOURI METROLINK STATION



Sidewalk



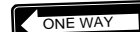
Bus Shelter



#5 Tri City
#4501
Display Graphics
Express

ATS

BUSES ONLY



#18 Collinsville
MetroBus



Bus Shelter



#2 Cahokia

Bus Shelter



Bus Shelter



Bus Shelter



#1 State Street



Ticket
Vending
Machines

Bus Bridge

#4 Mo. Ave.-
M.L. King

Bus Shelter



Bus Shelter



#4 Bond Ave.-
19th & Central

Bus Shelter



Bus Shelter



Bus Shelter

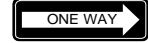


#4502 Waterloo-
Columbia



Sidewalk

6TH STREET



Sidewalk



Sidewalk

Sidewalk

RIVER PARK DRIVE

BROADWAY

MetroLink Platform

To Exchange Ave.



EMERSON PARK METROLINK STATION

13th Street

15th Street

Bowman Street

11th Street

Long Term Parking

CARS ONLY

MetroLink Platform



Sidewalk



Sidewalk

Bus & Car Entrance

CARS ONLY



BUSES ONLY

- #6 Rosemont
- #6 Fairmont City
- #8 Alta Sita
- #9 Washington Park



Baugh Avenue



JACKIE
JOYNER
KERSEE
YOUTH
CENTER

Youth Center
Entrance

Driveway to Youth
Center Parking Lot

Sidewalk

Washington Park
To Forest Blvd

DO
NOT
ENTER

ONE WAY

Sidewalk



JACKIE
JOYNER
KERSEE
METROLINK
STATION

Sidewalk

25th Street

#9
Washington Pk.
To Emerson Park

#6 Rosemont
To Wash. Pk. MILS

#6 Rosemont
To Emerson Park

ATS

Bus
Bridge

PASSENGER
DROP OFF

METROLINK PLATFORM



WASHINGTON PARK METROLINK STATION

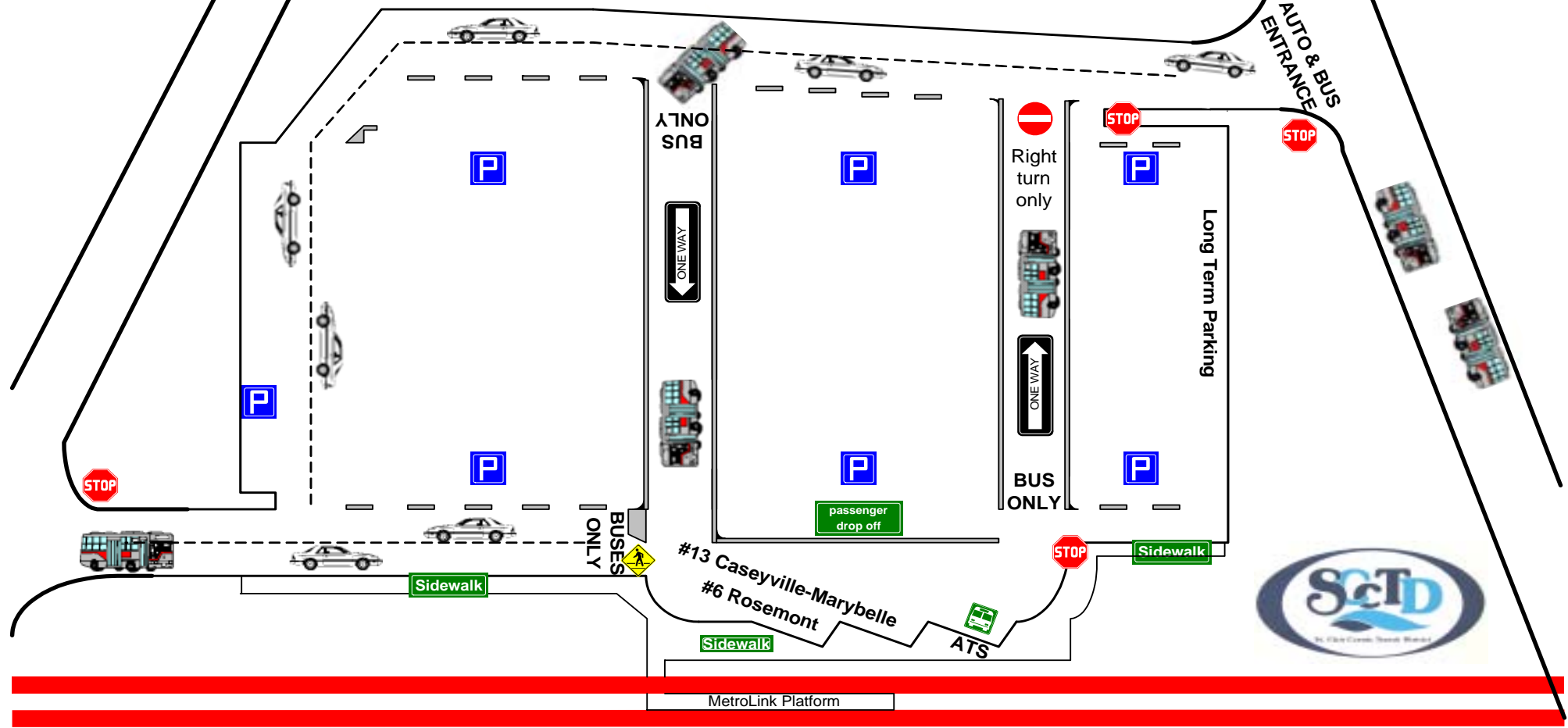


EFFECTIVE NOVEMBER 30 2009

ST. Clair Ave.

Kingshighway

AUTO & BUS
ENTRANCE



MetroLink Platform

FAIRVIEW HEIGHTS METROLINK STATION

EFFECTIVE NOVEMBER 30, 2009



St. Clair Ave.

Illinois Route 161

All buses enter from St. Clair Ave.

NO BUS ENTRY

Long Term Parking

HANDICAP PARKING

No Bus Entry

Buses Only

STOP

STOP

STOP

#12 O'Fallon Fairview Heights
#13 Caseyville/Marybelle
ONE WAY
#1 To Belleville
#1 To 5th & Mo.

Sidewalk

ATS



MetroLink Platform




Future
MetroLink
Parking

MEMORIAL HOSPITAL METROLINK STATION



Tamaroa Ln.



No Bus
Entry



Sidewalk

Sidewalk

Frank Scott Parkway



Sidewalk

Buses
Only

No Bus
Entry



Right
turn
only

#14 Memorial Hosp.
Westfield Plz.



Sidewalk

Sidewalk



Sidewalk

Handicap
Ramp



Sidewalk



Platform under bridge

SWANSEA METROLINK STATION



TO NORTH
ILLINOIS AVE.

Metro Way

No Bus Entry

Long Term Parking

Buses Only

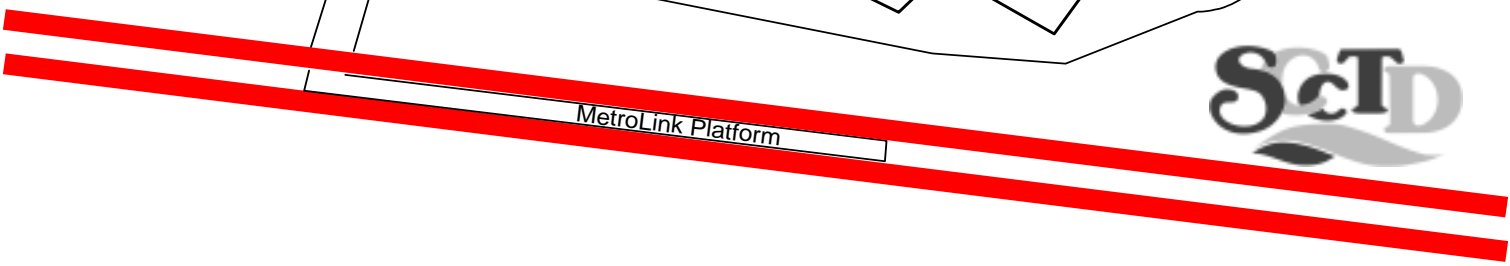
Buses Only

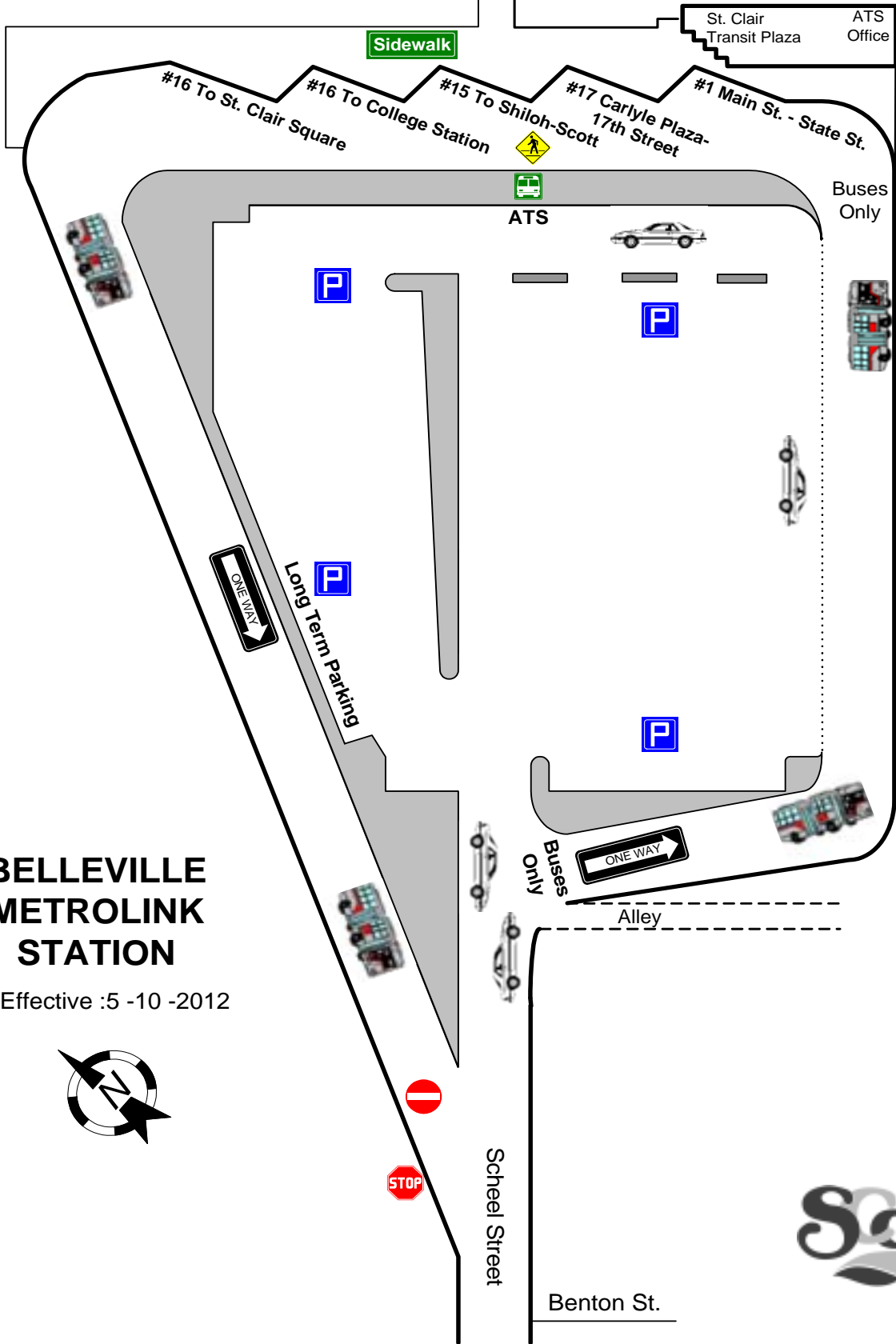
#16 College Station

#16 St. Clair Square

Sidewalk

MetroLink Platform





BELLEVILLE METROLINK STATION

Effective :5 -10 -2012



SOUTHWESTERN
ILLINOIS COLLEGE

COLLEGE METROLINK STATION



Campus Parking

MetroLink
Parking

Campus Parking

Campus Rd.

BAC Drive

Carlyle Ave.

161

Long Term Parking

No
Bus
Entry



Buses
Only

Sidewalk

#16 To
St. Clair Square



Sidewalk

MetroLink Platform



EFFECTIVE NOV. 30, 2009

SHILOH-SCOTT AFB STATION



Metro Plaza Lane

Long Term Parking



CIVILIAN PARKING

ATS

MetroLink Platform

#12 O'Fallon
Fairview Heights

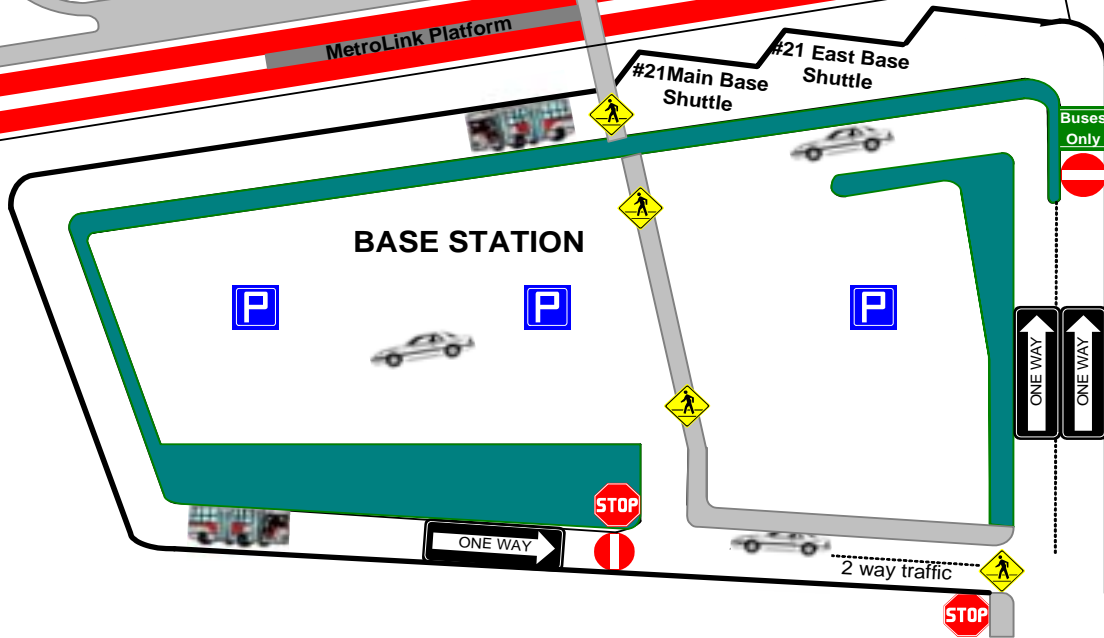
#15 Belleville

#20 New Baden

#17 Lebanon
Mascoutah Express

#21 East Base
Shuttle

#21 Main Base
Shuttle



BASE STATION

ONE WAY

ONE WAY

2 way traffic

